

Annexe 2 à l'arrêté N° CM-S-2019-001
Coordonnées géographiques des zones sanitaires


Numéro de point	RGF93/Lambert 93		WGS84	
	X (m)	Y (m)	Latitude (D°M',Décimale)	Longitude (D°M',Décimale)
1	400 877,70	6 923 901,11	N 49°20,6680'	W 001°07,0260'
2	400 349,51	6 929 872,07	N 49°23,8690'	W 001°07,7190'
3	400 687,06	6 930 394,74	N 49°24,1600'	W 001°07,4630'
4	397 048,55	6 925 520,78	N 49°21,4320'	W 001°10,2530'
5	396 195,89	6 924 216,06	N 49°20,7050'	W 001°10,8990'
6	396 706,48	6 928 062,23	N 49°22,7910'	W 001°10,6460'
7	396 948,17	6 927 910,18	N 49°22,7160'	W 001°10,4400'
8	398 218,44	6 927 399,34	N 49°22,4770'	W 001°09,3700'
9	397 099,26	6 932 139,48	N 49°24,9980'	W 001°10,5000'
10	398 154,21	6 932 824,64	N 49°25,3970'	W 001°09,6590'
11	389 672,98	6 943 542,55	N 49°30,9240'	W 001°17,1410'
12	390 304,03	6 943 918,74	N 49°31,1450'	W 001°16,6360'
13	389 367,73	6 944 177,59	N 49°31,2570'	W 001°17,4220'
14	390 226,66	6 944 632,39	N 49°31,5270'	W 001°16,7320'
15	388 260,88	6 946 802,80	N 49°32,6380'	W 001°18,4560'
16	389 664,78	6 946 795,03	N 49°32,6750'	W 001°17,2940'
17	390 967,37	6 949 670,02	N 49°34,2610'	W 001°16,3450'
18	391 413,58	6 949 657,01	N 49°34,2670'	W 001°15,9750'
19	392 358,32	6 953 757,13	N 49°36,5020'	W 001°15,3760'
20	394 016,44	6 952 874,83	N 49°36,0750'	W 001°13,9630'
21	394 262,22	6 953 361,27	N 49°36,3440'	W 001°13,7810'
22	394 261,57	6 953 078,99	N 49°36,1920'	W 001°13,7690'
23	394 445,74	6 955 208,77	N 49°37,3440'	W 001°13,7110'
24	394 814,91	6 955 207,57	N 49°37,3540'	W 001°13,4050'
25	392 211,34	6 963 650,53	N 49°41,8240'	W 001°15,9410'
26	392 213,34	6 963 776,74	N 49°41,8920'	W 001°15,9450'
27	353 545,93	6 929 082,40	N 49°22,0220'	W 001°46,2840'
28	352 264,19	6 928 112,41	N 49°21,4580'	W 001°47,2920'
29	356 694,18	6 924 449,74	N 49°19,6300'	W 001°43,4600'
30	356 048,06	6 924 040,84	N 49°19,3890'	W 001°43,9720'
31	358 008,35	6 923 035,71	N 49°18,9110'	W 001°42,3080'
32	356 575,89	6 922 718,29	N 49°18,6940'	W 001°43,4720'
33	359 257,80	6 919 928,30	N 49°17,2780'	W 001°41,1270'
34	357 688,26	6 919 951,18	N 49°17,2400'	W 001°42,4200'
35	359 886,79	6 918 631,74	N 49°16,6000'	W 001°40,5460'
36	358 687,44	6 918 305,51	N 49°16,3860'	W 001°41,5170'
37	361 621,31	6 913 444,21	N 49°13,8620'	W 001°38,8670'
38	360 112,56	6 913 002,17	N 49°13,5760'	W 001°40,0860'
39	363 194,55	6 910 987,65	N 49°12,5890'	W 001°37,4550'
40	361 250,54	6 910 951,54	N 49°12,5080'	W 001°39,0510'
41	364 355,75	6 909 538,06	N 49°11,8450'	W 001°36,4310'
42	361 356,15	6 909 357,51	N 49°11,6530'	W 001°38,8870'
43	364 777,80	6 906 131,87	N 49°10,0240'	W 001°35,9210'
44	362 141,24	6 906 148,79	N 49°09,9500'	W 001°38,0870'
45	364 979,38	6 902 734,98	N 49°08,2010'	W 001°35,5930'
46	363 613,65	6 902 736,68	N 49°08,1590'	W 001°36,7140'
47	364 694,26	6 901 856,57	N 49°07,7190'	W 001°35,7850'
48	363 450,63	6 901 866,05	N 49°07,6850'	W 001°36,8060'

Annexe 2 à l'arrêté N° CM-S-2019-001
Coordonnées géographiques des zones sanitaires

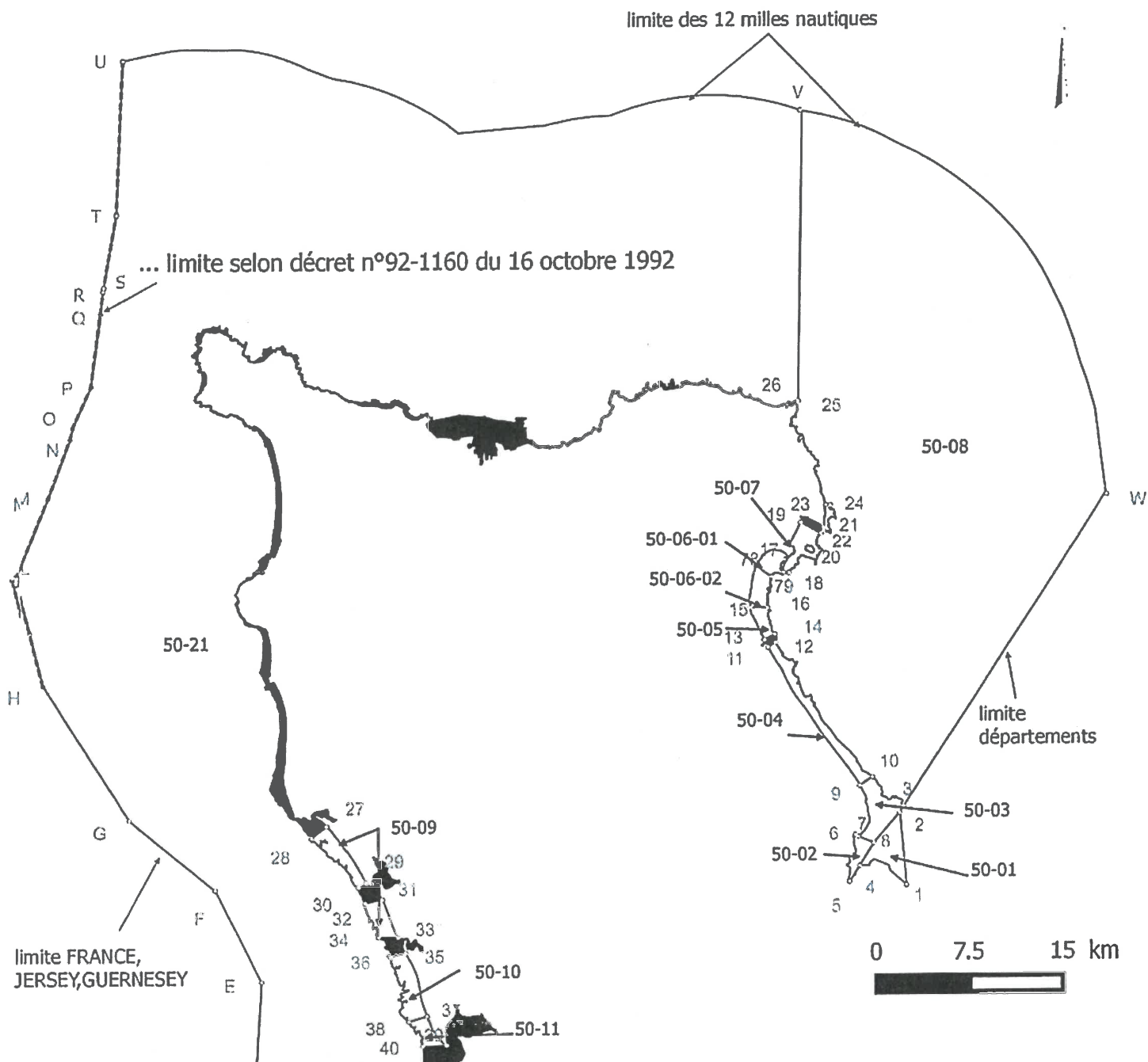
Numéro de point	RGF93/Lambert 93		WGS84	
	X (m)	Y (m)	Latitude (D°M',Décimale)	Longitude (D°M',Décimale)
49	363 838,35	6 892 928,84	N 49°02,8840'	W 001°36,0600'
50	360 696,09	6 892 958,89	N 49°02,8010'	W 001°38,6360'
51	364 648,66	6 888 267,79	N 49°00,3990'	W 001°35,1740'
52	360 013,44	6 887 900,47	N 49°00,0550'	W 001°38,9510'
53	364 868,50	6 887 699,88	N 49°00,1000'	W 001°34,9670'
54	361 508,66	6 886 234,35	N 48°59,2050'	W 001°37,6470'
55	366 572,25	6 886 342,37	N 48°59,4220'	W 001°33,5080'
56	362 900,57	6 884 960,90	N 48°58,5630'	W 001°36,4470'
57	366 077,13	6 882 048,97	N 48°57,0940'	W 001°33,7100'
58	363 477,16	6 882 062,55	N 48°57,0200'	W 001°35,8370'
59	365 964,66	6 880 971,28	N 48°56,5100'	W 001°33,7510'
60	364 588,84	6 880 171,05	N 48°56,0360'	W 001°34,8380'
61	363 472,53	6 880 178,43	N 48°56,0050'	W 001°35,7510'
62	365 978,79	6 879 375,75	N 48°55,6510'	W 001°33,6640'
63	365 423,05	6 877 467,91	N 48°54,6060'	W 001°34,0280'
64	362 987,97	6 876 441,70	N 48°53,9770'	W 001°35,9690'
65	364 525,92	6 872 951,27	N 48°52,1450'	W 001°34,5470'
66	363 387,26	6 873 145,53	N 48°52,2140'	W 001°35,4860'
67	361 500,00	6 869 271,84	N 48°50,0680'	W 001°36,8420'
68	361 292,95	6 869 272,82	N 48°50,0620'	W 001°37,0110'
69	363 209,47	6 868 785,97	N 48°49,8600'	W 001°35,4240'
70	362 088,45	6 868 288,84	N 48°49,5570'	W 001°36,3150'
71	364 412,87	6 866 078,25	N 48°48,4390'	W 001°34,3140'
72	362 825,76	6 866 090,65	N 48°48,3960'	W 001°35,6090'
73	371 510,15	6 850 802,55	N 48°40,4280'	W 001°27,8200'
74	366 930,89	6 845 948,46	N 48°37,6720'	W 001°31,3190'
75	363 325,08	6 845 974,41	N 48°37,5740'	W 001°34,2510'
76	362 154,82	6 851 868,51	N 48°40,7130'	W 001°35,4810'
77	359 490,81	6 854 856,71	N 48°42,2390'	W 001°37,7910'
78	388 728,43	6 950 189,19	N 49°34,4750'	W 001°18,2220'
79	389 974,83	6 949 320,82	N 49°34,0440'	W 001°17,1510'
80	359 450,45	6 897 776,63	N 49°05,3560'	W 001°39,8900'
81	363 480,92	6 898 527,49	N 49°05,8880'	W 001°36,6210'
82	365 752,53	6 878 974,85	N 48°55,4280'	W 001°33,8300'
83	363 458,73	6 878 723,73	N 48°55,2210'	W 001°35,6930'
A	335 088,95	6 882 710,14	N 48°56,4400'	W 001°59,0800'
B	338 209,97	6 885 076,44	N 48°57,8200'	W 001°56,6500'
C	345 016,60	6 895 925,90	N 49°03,8900'	W 001°51,6300'
D	347 700,61	6 908 854,29	N 49°10,9400'	W 001°50,0800'
E	348 160,04	6 916 348,47	N 49°14,9900'	W 001°50,0800'
F	344 373,78	6 923 919,26	N 49°18,9400'	W 001°53,5800'
G	337 392,31	6 929 707,26	N 49°21,8200'	W 001°59,6300'
H	330 466,64	6 940 834,32	N 49°27,5700'	W 002°05,9300'
I	329 428,93	6 945 058,53	N 49°29,8070'	W 002°07,0130'
J	328 153,05	6 949 941,76	N 49°32,3900'	W 002°08,3300'
K	328 391,51	6 950 204,99	N 49°32,5400'	W 002°08,1470'
L	328 695,35	6 950 525,31	N 49°32,7230'	W 002°07,9130'
M	330 950,69	6 956 110,51	N 49°35,8070'	W 002°06,3470'

Annexe 2 à l'arrêté N° CM-S-2019-001
Coordonnées géographiques des zones sanitaires

Numéro de point	RGF93/Lambert 93		WGS84	
	X (m)	Y (m)	Latitude (D°M',Décimale)	Longitude (D°M',Décimale)
N	332 772,64	6 960 947,70	N 49°38,4730'	W 002°05,0970'
O	332 974,96	6 961 895,56	N 49°38,9900'	W 002°04,9800'
P	334 438,41	6 965 271,45	N 49°40,8570'	W 002°03,9470'
Q	335 182,81	6 971 232,84	N 49°44,0900'	W 002°03,6470'
R	335 379,96	6 973 047,37	N 49°45,0730'	W 002°03,5800'
S	335 439,37	6 973 353,98	N 49°45,2400'	W 002°03,5470'
T	336 467,18	6 979 360,98	N 49°48,5070'	W 002°03,0130'
U	336 956,21	6 992 000,86	N 49°55,3230'	W 002°03,2800'
V	392 396,60	6 987 689,99	N 49°54,7690'	W 001°16,8700'
W	417 290,14	6 955 941,01	N 49°38,3730'	W 000°54,8050'
CHAUSEY				
C1	343 727,80	6 878 371,37	N 48°54,3940'	W 001°51,7990'
C2	345 589,07	6 878 483,42	N 48°54,5160'	W 001°50,2840'
C3	347 915,57	6 878 560,27	N 48°54,6340'	W 001°48,3870'
C4	350 563,12	6 878 484,93	N 48°54,6800'	W 001°46,2200'
C5	352 091,16	6 877 744,72	N 48°54,3310'	W 001°44,9350'
C6	352 977,16	6 877 212,42	N 48°54,0730'	W 001°44,1850'
C7	353 466,65	6 874 984,79	N 48°52,8890'	W 001°43,6760'
C8	351 549,26	6 874 236,71	N 48°52,4240'	W 001°45,2050'
C9	350 482,55	6 873 892,63	N 48°52,2040'	W 001°46,0590'
C10	349 782,19	6 873 775,34	N 48°52,1180'	W 001°46,6250'
C11	348 542,30	6 873 991,68	N 48°52,1940'	W 001°47,6480'
C12	347 771,75	6 873 949,46	N 48°52,1460'	W 001°48,2750'
C13	345 477,73	6 873 733,17	N 48°51,9540'	W 001°50,1370'
C14	343 943,67	6 874 005,69	N 48°52,0500'	W 001°51,4030'
C15	342 910,06	6 875 001,55	N 48°52,5520'	W 001°52,2970'
C16	342 467,57	6 876 243,27	N 48°53,2060'	W 001°52,7210'
C17	342 418,93	6 876 961,17	N 48°53,5910'	W 001°52,7970'
C18	343 268,22	6 878 045,07	N 48°54,2030'	W 001°52,1580'




PRÉFET DE LA MANCHE

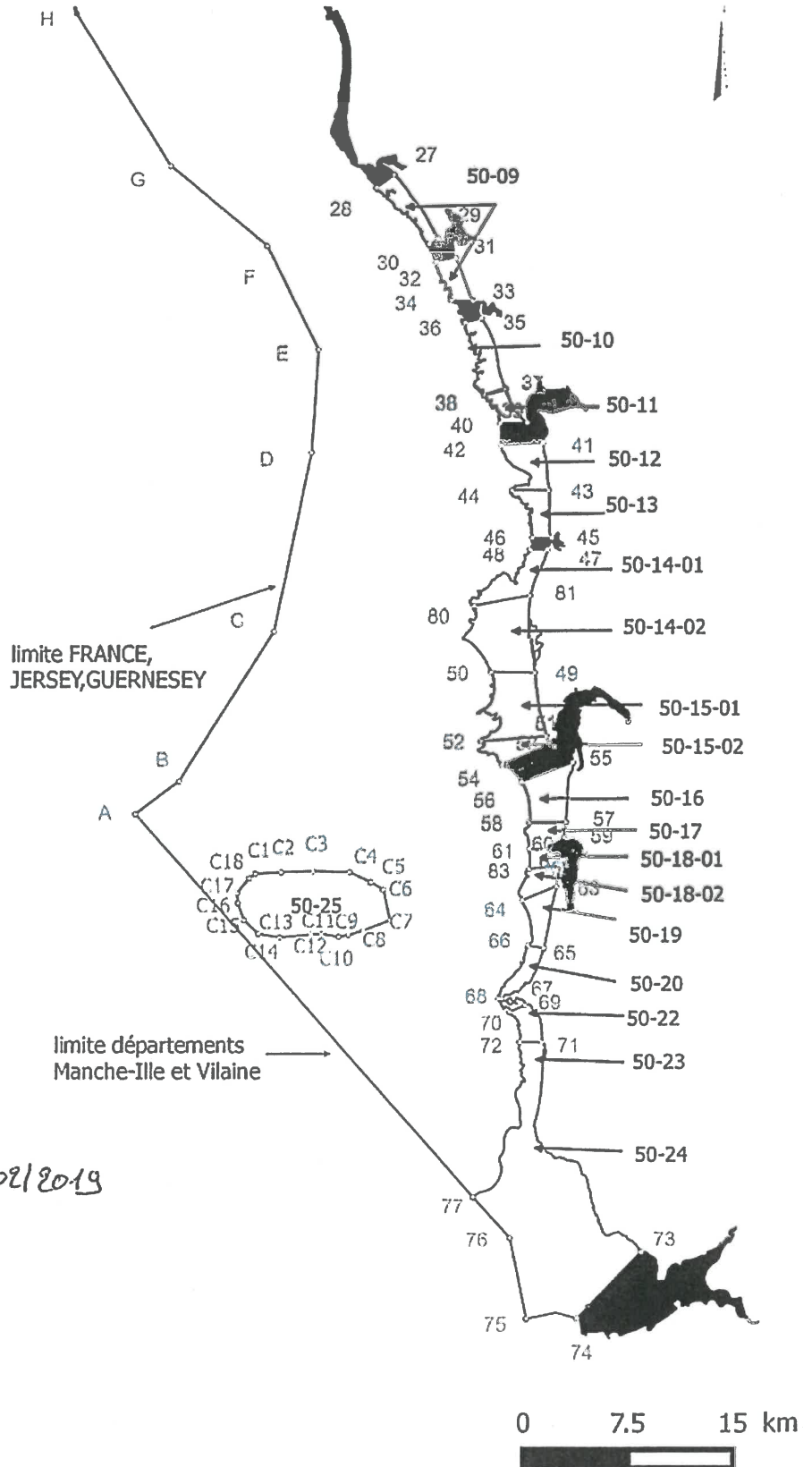


Le préfet de la Manche


Jean-Marc SABATHÉ



Repérage des points côte Ouest



Pour être annexé à mon arrêté du 04/02/2019

Le préfet de la Manche

Jean-Marc SABATIERE

